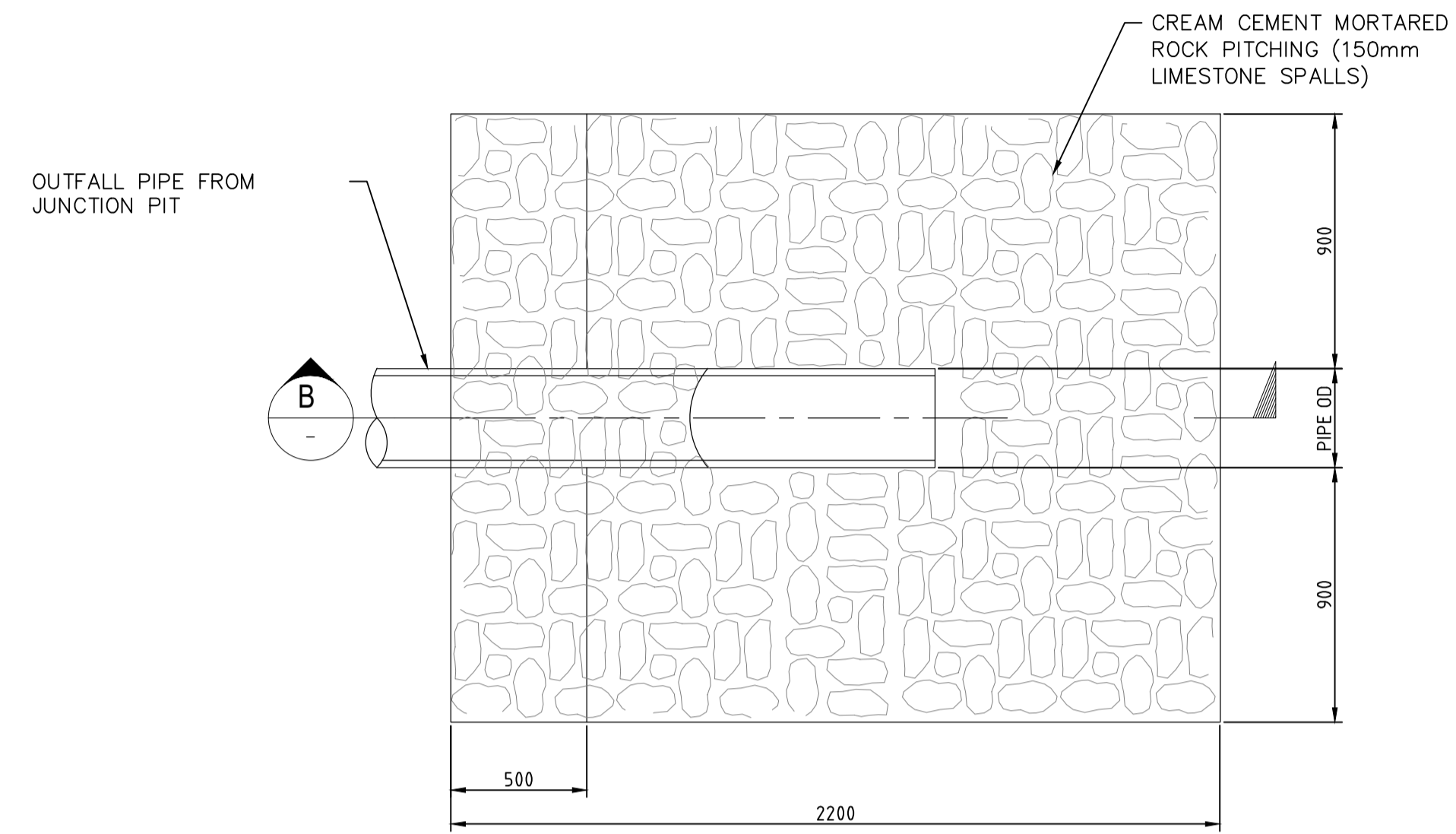
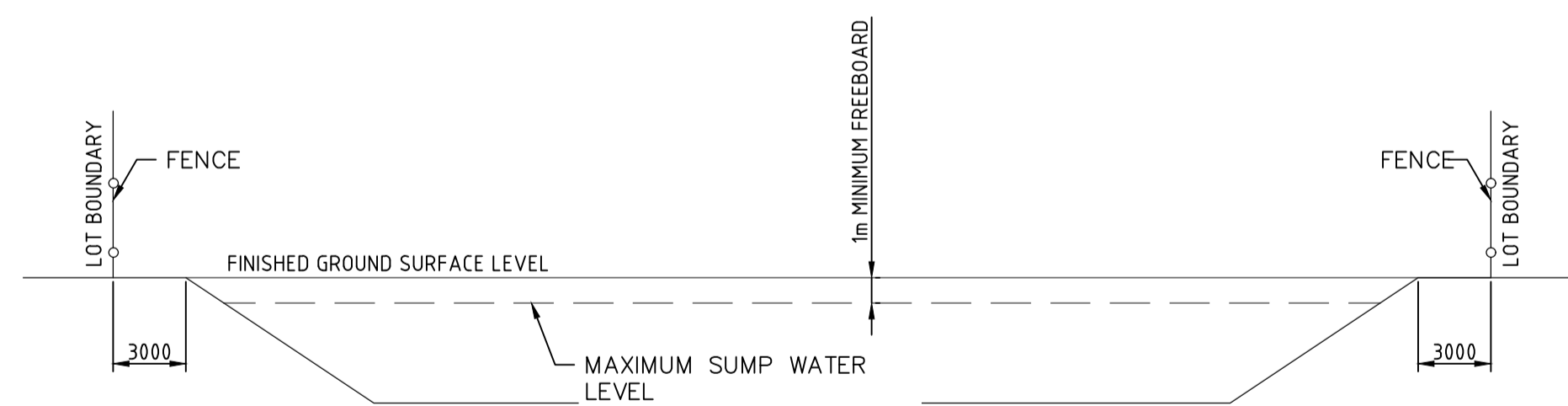


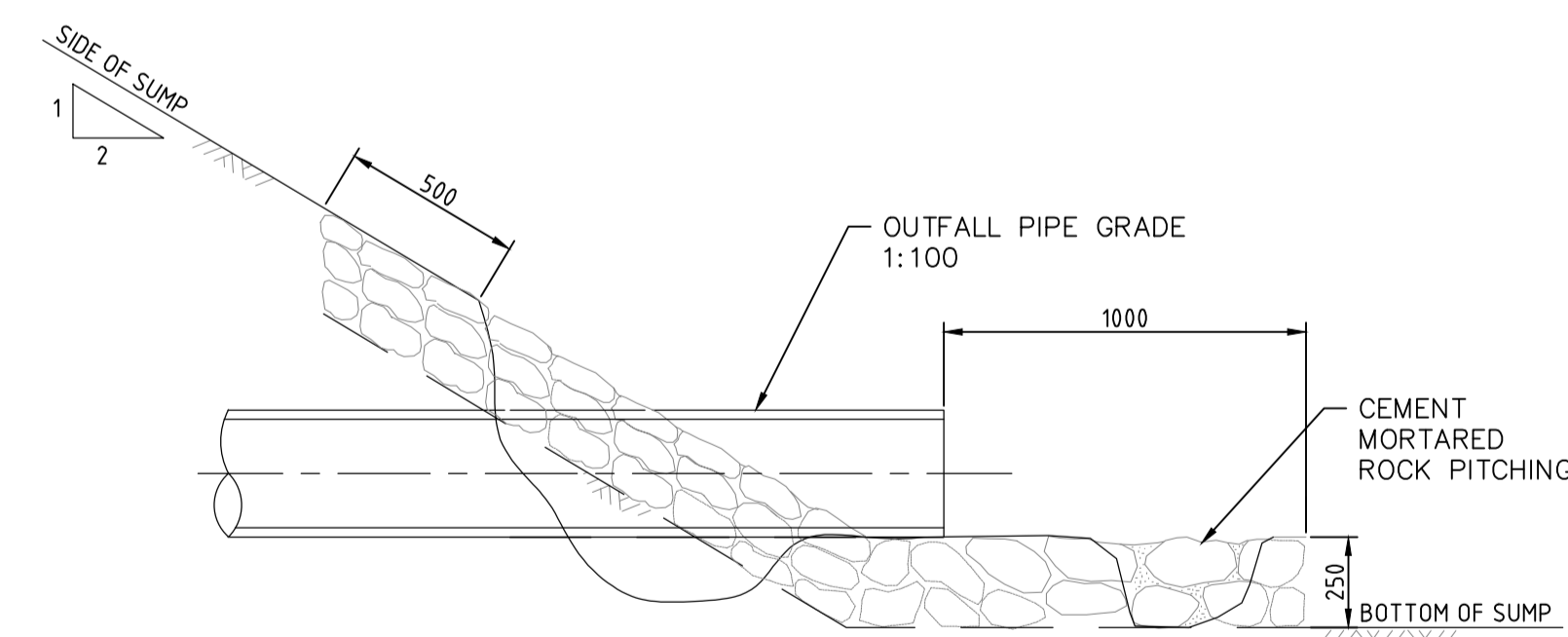
ABSORPTION SUMP PLAN
N.T.S.



SUMP OUTFALL APRON PLAN
N.T.S.



SECTION - A
N.T.S.



SECTION - B
N.T.S.

NOTES :

1. ALL DIMENSIONS ARE IN MILLIMETRES UNLESS OTHERWISE NOTED.
2. PLACE FENCE ON BOUNDARY.
3. BANKS AND TOP OF EDGE TO BE GRASS SEEDED FOR STABILISATION

A:\Engineering\Standard Details\DWG\STD-D08 - DRAINAGE SUMP DETAILS.dwg

Amendments		Scale	Drawn	Checked	By	Approved
		AS SHOWN				
			N/A			
A	30/11/23	ISSUED FOR REVIEW			BV	NS
No	Date	Revision			By	Approved



Infrastructure and Design

THIS DRAWING REMAINS THE PROPERTY OF THE SHIRE OF SERPENTINE JARRARDALE AND SHALL NOT BE RETAINED, COPIED, OR USED, WITHOUT WRITTEN APPROVAL FROM THE DIRECTOR ENGINEERING SERVICES

Drawn	Date	Signet	Project
BC	30/11/23		
Designet	Date	Signet	
BV	30/11/23		
Checked	Date	Signet	
VB	30/11/23		
Manager Engineering Services		Signet	

SHIRE OF SERPENTINE JARRARDALE
STANDARD DRAWINGS

DRAINAGE - DRAINAGE SUMP DETAILS

Sheet No.	1 OF 1
Revision No.	A
DWG No.	STD-D08