

Detailed Area Plan R-Code Variations

1 SCHEME AND RESIDENTIAL DESIGN CODE VARIATIONS

- 1.1 Town Planning Scheme No.2 and the Residential Design Codes are varied as described in these notations.
- 1.2 The requirements of Town Planning Scheme No.2 and the Residential Design Codes shall be satisfied in all other matters.
- 1.3 Planning approval is not required, but a Building Permit is required, for the construction of a dwelling on any lot within the area covered by the Detailed Area Plan (including lots with a land area less than 260m²) except where variations to the provisions of the Detailed Area Plan are sought.

2 R-CODING

| Lots Applicable | R-Code Density |
|---|----------------|
| Lots 1986-1989, 1996-1998, 2001, 2016-2019, 2033, 2040, 2052-2053, 2096 & 2098-2099 | R20 |
| Lots 1990-1995 & 2034-2039 | R40 |

3 STREETScape REQUIREMENTS

| Setbacks | Lots Applicable | Minimum | Maximum | Averaging |
|---|---------------------|--|---------|--|
| Primary Street | Portion of Dwelling | 2.5m | 3.5m | • Averaging is not required. |
| | Dwelling | All remaining lots | 3.0m | • Averaging is not permitted to minimum. |
| | Garage | All lots | 4.5m | • Averaging is not permitted to minimum. |
| Secondary Street | Dwelling | All lots (including side boundary to laneway for Lots 2001, 2019, 2033, 2040, 2052 & 2099) | 1.0m | • Averaging is not permitted to minimum. |
| Laneway (and laneway truncation where applicable) | Garage or Carport | All laneway lots | 0.5m | • Averaging is not permitted to minimum. |
| | Rear of Dwelling | All laneway lots | 1.5m | • Averaging is not permitted to minimum. |
| | Studio/Balcony | All laneway lots (where located above garage) | 0m | • Averaging is not required. |

3.1 Dwellings are required to suitably address all adjacent street frontages as indicated to maximise visual surveillance. All visible house elevations (from building line to erected fence) from the secondary street shall feature a suitable level of detail in a manner consistent with the primary street elevation.

3.2 For all lots, no adjoining consultation is required where garages are built to one side boundary.

4 BOUNDARY SETBACK REQUIREMENTS

| Setbacks | Lots Applicable | Requirements |
|--|--|--|
| Buildings on boundary (other than Street boundaries) | Lots 1986-1998, 2001, 2016-2018, 2034-2039, 2096 & 2098-2099 | <ul style="list-style-type: none"> • Buildings built up to one side boundary are permitted for a total maximum 2/3 length of boundary. • Buildings built up to second side boundary are permitted for purposes of garage/store only – 9.0m maximum length. |







5 OPEN SPACE REQUIREMENTS

| Open Space Provision | Lots Applicable | Minimum | Requirements |
|----------------------|---|---------|--|
| | Lots 1990-1995 & 2034-2039 | 35% | • Outdoor Living Area (OLA) shall be located to maximise northern or eastern solar access. |
| | Lots 1986-1989, 1996-1998, 2001, 2016-2019, 2033, 2040, 2052-2053, 2096 & 2098-2099 | 40% | |

6 INCIDENTAL DEVELOPMENT REQUIREMENTS

6.1 For Lots 1986-1998, 2001, 2016-2018, 2034-2039, 2096 & 2098-2099, a storeroom of minimum 4m² floor area shall be integrated into the dwelling and/or garage (i.e. under the same roof) and constructed of the same materials. No additional sheds or outbuildings are permitted.

Legend

-  Extent of Detailed Area Plan
-  R20 Subject Lots
-  R40 Subject Lots
-  Retaining Walls (by developer)
-  No Vehicle Access Permitted
-  Primary Frontage



DETAILED AREA PLAN - ICARIA STAGES 1 & 2 (PART 2)

The Glades, Byford
An LWP Byford Syndicate Pty Ltd Project



| ENDORSEMENT TABLE | |
|---|---------------------|
| Detailed Area Plan approved pursuant to Cl 5.18.5.1 (c) of Town Planning Scheme No. 2 | |
| Authorised Officer | <i>Kauro Hughes</i> |
| Date | 20/06/2014 |

Scale: 1:1500 @ A3
0m 10 20m

| | | | |
|-----------|------------|----------|----|
| planned | 06/04/1448 | designed | JC |
| checked | 09/06/2014 | checked | MB |
| projected | PCG-94 | drawn | NM |

Taylor Burrell Barnett Town Planning and Design
187 Roberts Road Subiaco Western Australia 6008
p: (08) 9382 2911 f: (08) 9382 4586
e: admin@tbbplanning.com.au

© Copyright Taylor Burrell Barnett. All rights reserved. No part of this document may be reproduced in any form or by any other means, electronic, mechanical, photocopying, microcopying or recording without permission in writing from Taylor Burrell Barnett. All areas and dimensions displayed are subject to aerial survey.