

**BYFORD CENTRAL STAGE 4**  
**DETAILED AREA PLAN FOR LOTS 474-475 AND 454-458**  
**PEPPIES CRESCENT**

- R CODING**
1. THE RESIDENTIAL DESIGN CODE APPLYING TO THESE LOTS IS R30
  2. THE SCHEME AND RESIDENTIAL DESIGN CODES ARE VARIED AS DESCRIBED IN THESE NOTATIONS.
  3. THE REQUIREMENTS OF THE SCHEME AND RESIDENTIAL DESIGN CODES SHALL BE SATISFIED IN ALL OTHER MATTERS HOWEVER.

- DESIGN ELEMENTS**
4. THE FOLLOWING MATTERS APPLY TO THE DEVELOPMENT OF LOTS AFFECTED BY THE DETAILED AREA PLAN:
    - (a) ALL HOUSES AND GARAGES MUST BE CONSTRUCTED WITHIN THE NOMINATED BUILDING ENVELOPE.
    - (b) AT LEAST ONE MAJOR OPENING TO AN INDOOR LIVING AREA IS TO BE INSTALLED ON THE NORTHERN ELEVATION OF A DWELLING IN ORDER TO MAXIMISE SOLAR ORIENTATION.
    - (c) HOUSES ARE REQUIRED TO SUITABLY ADDRESS ADJACENT STREET FRONTAGES AS INDICATED (EXCLUDING REAR LANEWAYS), AS WELL AS THE ADJACENT AREA OF PUBLIC OPEN SPACE.

**ELEVATIONS, OUTDOOR LIVING AREAS AND POSTAL ADDRESSES**

5. HOUSES SHALL HAVE ONE OR MORE MAJOR OPENINGS TO A HABITABLE ROOM AND AN OUTDOOR LIVING AREA FACING THE PUBLIC OPEN SPACE.
6. THE POSTAL STREET ADDRESS IS TO BE THE STREET AT THE FRONT OF THE DWELLING AND NOT THE REAR LANE.
7. ACCESS TO UTILITIES IS TO BE FROM THE REAR LANEWAY UNLESS OTHERWISE APPROVED BY COUNCIL.
8. SETBACKS FOR DEVELOPMENT SHALL BE IN ACCORDANCE WITH THE FOLLOWING:
  - REAR SETBACK: MINIMUM 1.5m SETBACK FOR HOUSE
  - FRONT SETBACK: MINIMUM 1m SETBACK FOR GARAGE
  - SIDE SETBACK: MINIMUM 4m SETBACK FOR HOUSE (TO ALLOW OUTDOOR LIVING AREA WITHIN FRONT SETBACK). AVERAGING OF FRONT SETBACKS IS NOT PERMITTED.
  - NIL SETBACK TO SIDE BOUNDARY.
  - MINIMUM 2m SOLAR SETBACK ALONG NORTHERN SIDE BOUNDARY OF LOT 455.
  - PARAPET WALLS MAY BE DEVELOPED ALONG THE SOUTHERN SIDE BOUNDARY OF LOT 454.
  - ALONG BOTH BOUNDARIES OF LOTS 474-475 AND 456-458 IN ACCORDANCE WITH THE RESIDENTIAL DESIGN CODES.

**GARAGES, VEHICULAR ACCESS AND DRIVEWAYS**

9. GARAGES SHALL BE DEVELOPED AND ACCESSED FROM THE ADJACENT REAR LANEWAYS ONLY.
  10. GARAGES SHALL BE A MAXIMUM TWO CAR WIDTH ONLY (MAXIMUM 6m EXTERNAL WIDTH).
  11. AN ALTERNATIVE GARAGE LOCATION MAY BE APPROVED ALONG THE ADJACENT REAR LANEWAY OF LOTS 455-457 AND 475 SUBJECT TO DESIGN, PLACEMENT AND ACCESSIBILITY REQUIREMENTS BEING MET TO THE SHIRE'S SATISFACTION.
  12. ALL VEHICLE ACCESS IS TO BE FROM THE ADJACENT REAR LANEWAY AT ALL TIMES.
  13. EACH HOUSE SHALL HAVE A DRIVEWAY AND CROSSOVER COMPLETED PRIOR TO OCCUPATION OF THE HOUSE.
  14. MAXIMUM WIDTH OF CROSSOVER SHALL BE 6m.
  15. ALL DRIVEWAYS AND CROSSOVERS SHALL BE BRICK PAVED OR ASPHALT SEALED.
- FENCING**
16. FENCING WITHIN ADJACENT STREET FRONTAGES OF LOTS (INCLUDING REAR LANEWAYS) SHALL BE DESIGNED AND CONSTRUCTED IN ACCORDANCE WITH CLAUSE 3.2.5A5 OF THE RESIDENTIAL DESIGN CODES (OPEN FEATURE FENCING).
  17. ALL OTHER FENCING IS TO BE INSTALLED IN ACCORDANCE WITH THE FOLLOWING STANDARD:
    - (a) ALL SIDE BOUNDARY FENCING 1.8m HIGH AND FULLY INSTALLED PRIOR TO OCCUPATION OF THE DWELLING.

**OUTBUILDINGS**

18. A STOREROOM OF 4th FLOOR AREA SHALL BE INTEGRATED INTO THE DWELLING (ie UNDER THE SAME ROOF) AND CONSTRUCTED OF THE SAME MATERIALS. THIS ROOM SHALL ONLY BE ACCESSIBLE FROM OUTSIDE THE DWELLING.
19. NO ADDITIONAL SHEDS OR BUILDINGS ARE PERMITTED ON LOTS.

**WASHING LINES AND RUBBISH BINS**

20. DRYING COURTS AND RUBBISH BIN STORAGE MUST BE PROVIDED OUT OF SIGHT FROM THE PUBLIC DOMAIN.
21. A PAVED BIN PAD IS TO BE PROVIDED INSIDE THE LOT ABUTTING THE BOUNDARY TO THE REAR LANE FOR PICK UP OF BINS BY WASTE DISPOSAL CONTRACTORS.

**AIR CONDITIONING / COOLING UNITS AND SOLAR HOT WATER SYSTEMS**

22. AIR CONDITIONING / COOLING UNITS MUST BE OF SIMILAR COLOUR TO THE ROOF AND MUST NOT PROTRUDE ABOVE ANY ROOF RIDGELINES OR GABLES. UNITS ARE NOT TO BE VISIBLE FROM THE ADJACENT FRONT STREET OR PUBLIC OPEN SPACE AREAS AND MUST BE POSITIONED TO PREVENT NOISE IMPACTS IN ACCORDANCE WITH THE DEPARTMENT OF ENVIRONMENT'S 'INSTALLERS GUIDE TO AIR CONDITIONER NOISE' PUBLICATION.
23. SOLAR HOT WATER SYSTEMS MUST BE INTEGRATED WITH THE DESIGN OF THE ROOF, AND WHERE VISIBLE FROM THE ADJACENT FRONT STREET OR PUBLIC OPEN SPACE AREAS BE A SPLIT SYSTEM WITH THE TANK INSTALLED AT GROUND LEVEL OR OUT OF PUBLIC VIEW.

**NOTIFICATION TO PROSPECTIVE PURCHASERS**

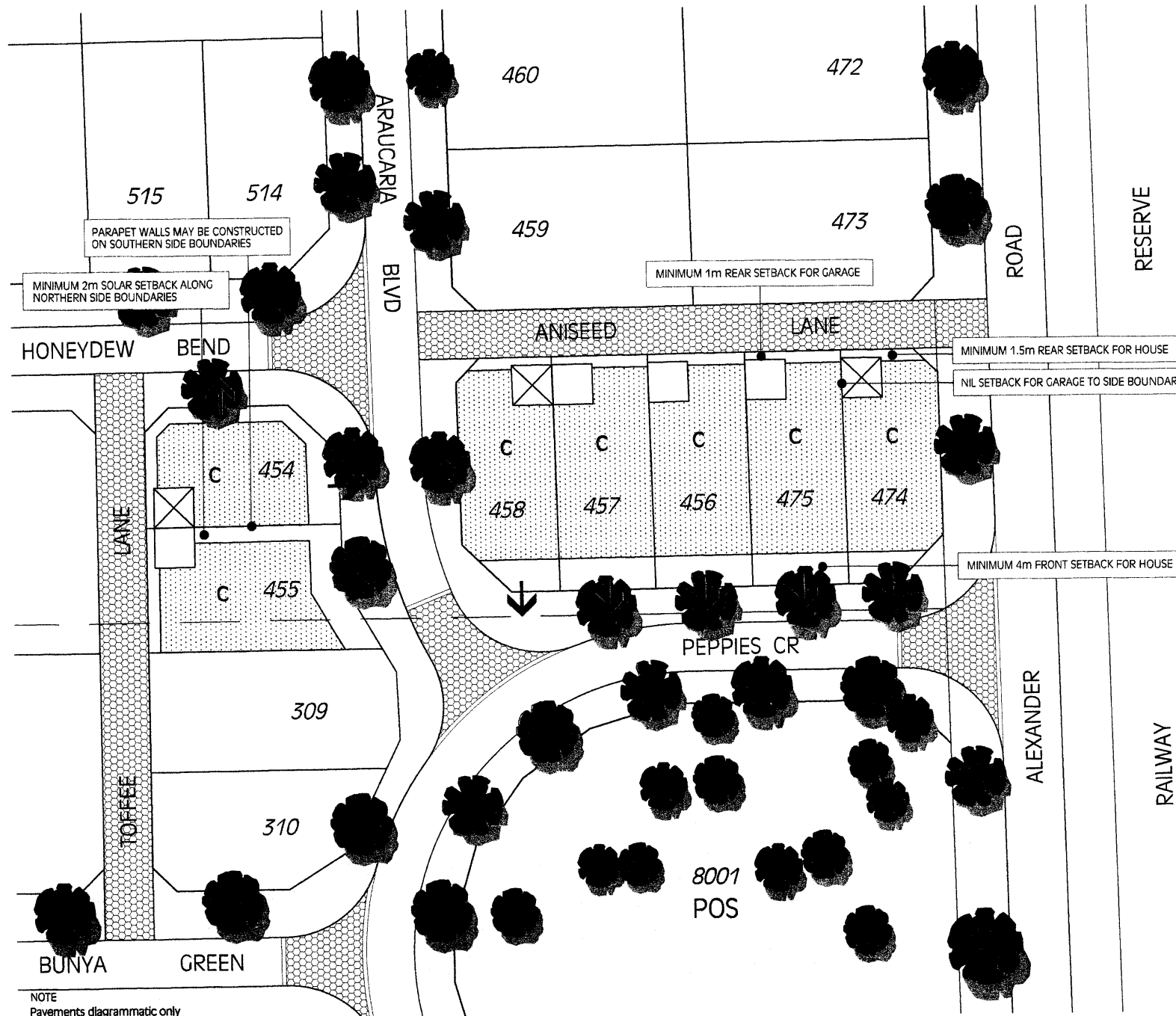
24. THE DEVELOPER IS REQUIRED TO GIVE PROSPECTIVE PURCHASERS A COMPLETE COPY OF ALL THE REQUIREMENTS OF THIS DETAILED AREA PLAN PRIOR TO OFFER AND ACCEPTANCE BEING MADE.

**ADVICE NOTE**

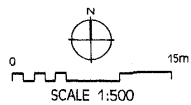
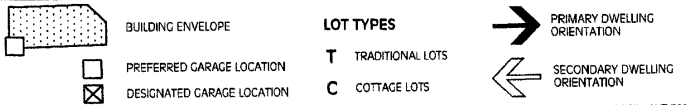
1. PLANNING APPROVAL IS NOT REQUIRED FOR THE CONSTRUCTION OF A DWELLING ON ANY LOT WITHIN THE AREA COVERED BY THE DETAILED AREA PLAN (INCLUDING THE LOTS WITH A LAND AREA OF LESS THAN 350 SQUARE METRES) EXCEPT WHERE VARIATIONS TO THE PROVISIONS OF THE DETAILED AREA PLAN ARE SOUGHT.

THIS PLAN HAS BEEN APPROVED BY THE SHIRE ON THE.....  
 IN ACCORDANCE WITH CLAUSE 5.18.5.1(c)(i) OF THE SHIRE OF SERPENTINE /  
 JARRAHDALE TOWN PLANNING SCHEME NO.2

SIGNED .....



**DETAILED AREA PLAN No.2**  
 BYFORD CENTRAL  
 SHIRE OF SERPENTINE - JARRAHDALE  
 PREPARED FOR BYFORD CENTRAL PTY LTD



**GRAY & LEWIS**  
 LAND USE PLANNERS

Suite 5, 2 Hardy Street  
 South Perth, WA 6151  
 T (08) 9474 1722  
 F (08) 9474 1172  
 perth@graylewis.com.au